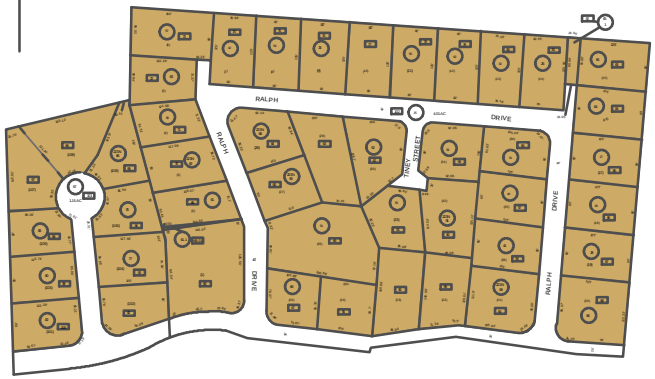

PRECIOUS ACRES
1"=100' INSERT 4

HICKORY HILLS
1"=100' INSERT 3

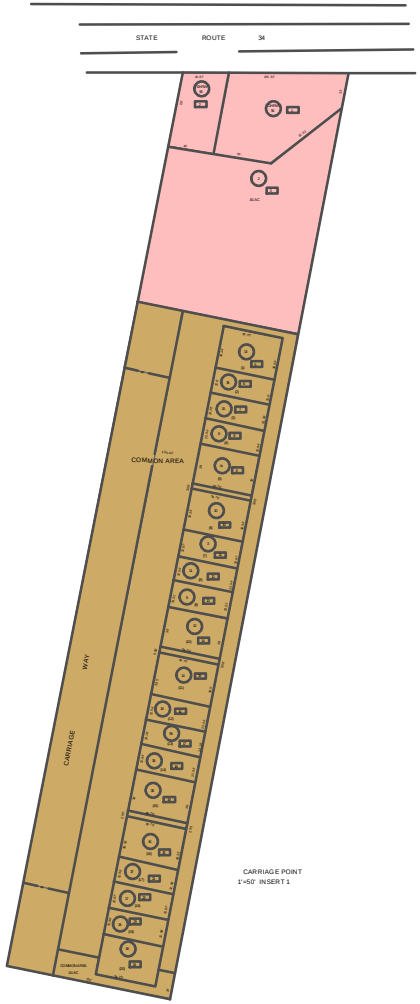

CARRIAGE POINT
1"=50' INSERT 1

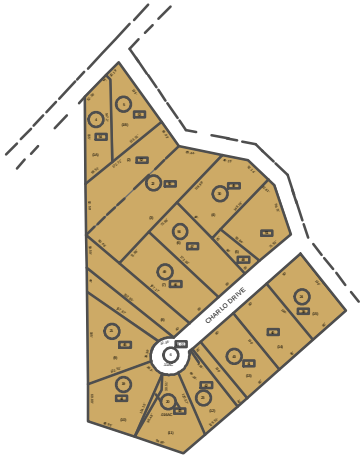

CHARLO ACRES
1"=100' INSERT 2

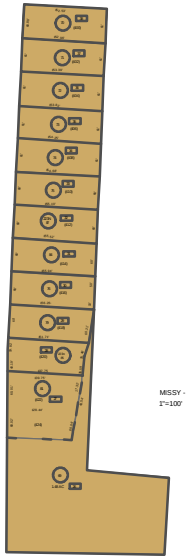

MISSY - DAWN ACRES
1"=100' INSERT 5

Legend

Zoning Map #223N

Name

- A
- C1
- C2
- H1
- I1
- IOP
- R1
- R2
- R3
- RR

FOR TAX PURPOSES ONLY
PREPARED BY:
STATE TAX DEPARTMENT
STATE TAX COMMISSIONER
CHARLESTON, WV

LEGEND

PROPERTY LINE		ORIGINAL LOT LINE	
EDGE OF PAVEMENT OR ROADWAY		DEED LOT NUMBER	(15)
CORPORATION LINE		PARCEL OR INDEX NO.	00
DISTRICT LINE		IMPROVEMENT(S)	
COUNTY LINE		RAILROAD	
STATE LINE		SCALED DIMENSION	(S)
LAND HOOK		DEED DIMENSION	(D)
WATER		CALCULATED DIMENSION	(C)

RESTRICTION

All tax maps created under the provisions of ewappraisal legislation are the property of the State of West Virginia and the reproduction, copying, distribution or sale of such tax maps or any copies therof without the written permission of the State Tax Commissioner is prohibited by law.

REVISIONS	
1.	CONVERTED TO CAD FILE 1/8/97

KEY MAP

PUTNAM COUNTY

STATE OF WEST VIRGINIA

OFFICE OF ASSESSOR

DISTRICT
SCOTT

SHEET NO.: 223N

DATE, AERIAL PHOTOGRAPHY:
PHOTO NO.:

DATE, MAP:
SCALE: 1"=100'
1"=50'