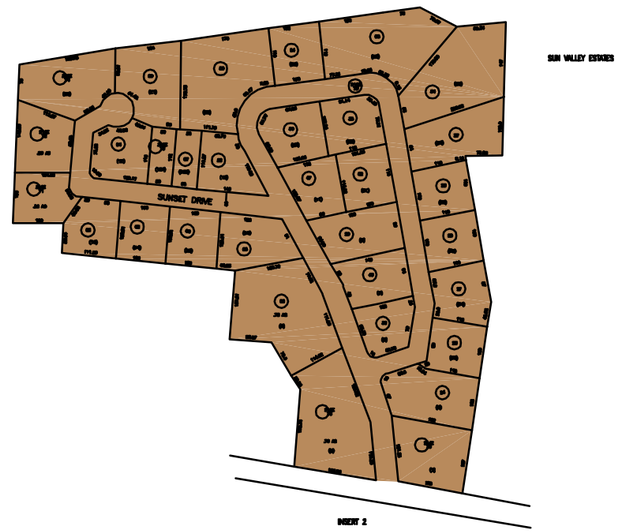

SUN VALLEY ESTATES
INSERT 2

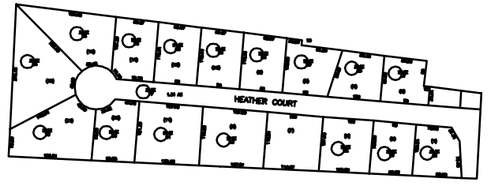

ASHTON WOODS
INSERT 3

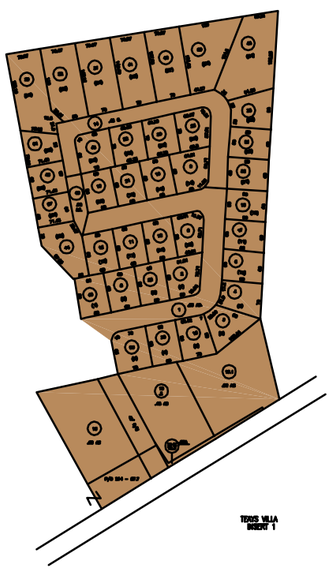

TERRA VILLA
INSERT 1

N

FOR TAX PURPOSES ONLY
PREPARED BY
LOCAL GOVERNMENT RELATIONS DIV.
STATE TAX COMMISSIONER
CHARLESTON, WVA.

LEGEND

PROPERTY LINE		ORIGINAL LOT LINE	
EDGE OF PAVEMENT OR BOUNDARY		DEED LOT NUMBER	(115)
CORPORATION LINE		PARCEL OR INDEX NO.	100
DISTRICT LINE		IMPROVEMENT(S)	○
COUNTY LINE		RAILROAD	
STATE LINE		SCALED DIMENSION	(S)
LAND HOOK		DEED DIMENSION	(D)
WATER		CALCULATED AREA	(C)

RESTRICTION

ALL TAX MAPS CREATED UNDER THE PROVISIONS OF REAPPRAISAL LEGISLATION ARE THE PROPERTY OF THE STATE OF WEST VIRGINIA AND THE REPRODUCTION, COPYING, DISTRIBUTION OR SALE OF SUCH TAX MAPS OR ANY COPIES THEREOF WITHOUT THE WRITTEN PERMISSION OF THE STATE TAX COMMISSIONER IS PROHIBITED BY LAW.

	REVISIONS
1.	CONVERTED TO CAD FILE 2/4/97

KEY MAP

PUTNAM COUNTY

STATE OF WEST VIRGINIA

OFFICE OF ASSESSOR

DISTRICT SCOTT

SHEET NO.: 214E

DATE, AERIAL PHOTOGRAPH:
PHOTO NO.:

DATE, MAP:
SCALE: 1"=100'