Legend

Zoning Map #213B

Name

- A
- C1
- C2
- H1
- I1
- IOP
- R1
- R2
- R3
- RR

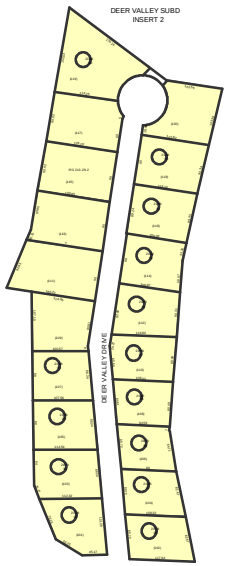

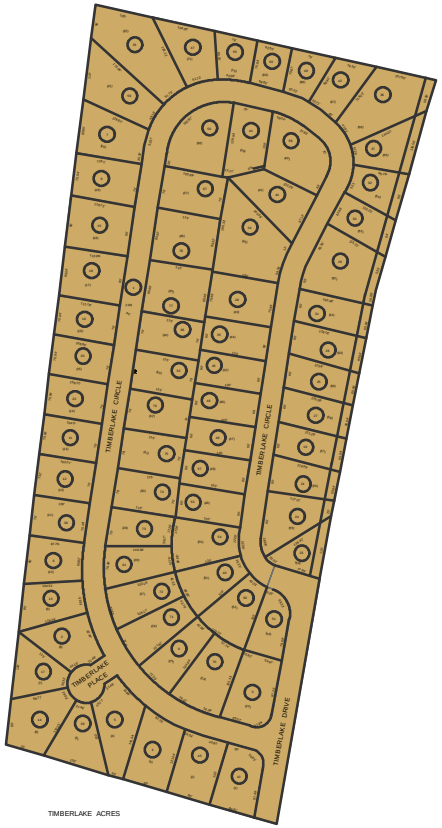

TIMBERLAKE ACRES

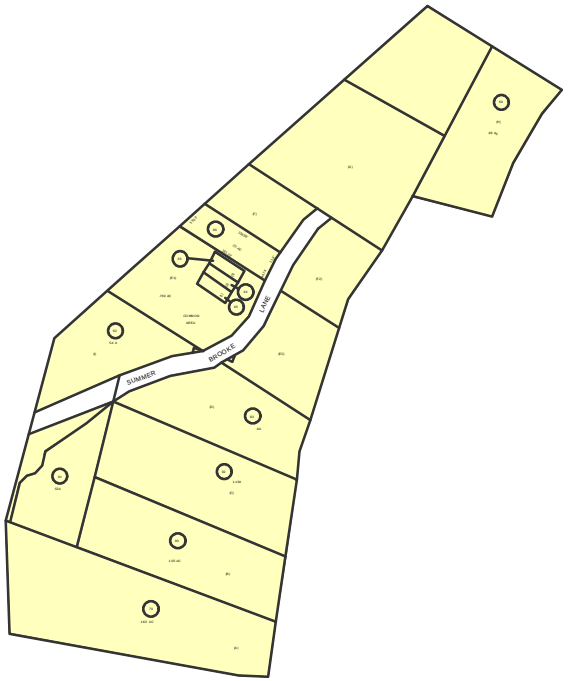

WESTWOOD ESTATES
INSERT 1

FOR TAX PURPOSES ONLY
PREPARED BY:
LOCAL GOVERNMENT RELATIONS DIV.
STATE TAX COMMISSIONER
CHARLESTON, WV

LEGEND

PROPERTY LINE		ORIGINAL LOT LINE	
EDGE OF PAVEMENT OR ROADWAY		DEED LOT NUMBER	(15)
CORPORATION LINE		PARCEL OR INDEX NO.	99
DISTRICT LINE		IMPROVEMENT(S)	
COUNTY LINE		RAILROAD	
STATE LINE		SCALED DIMENSION	(S)
LAND HOOK		DEED DIMENSION	(D)
WATER		CALCULATED DIMENSION	(C)

REVISIONS

1. CONVERTED TO CAD FILE 1/14/97

KEY MAP

PUTNAM COUNTY

STATE OF WEST VIRGINIA

OFFICE OF ASSESSOR

DISTRICT
SCOTT

SHEET NO.: 213B

DATE, AERIAL PHOTOGRAPHY:
PHOTO NO.:

DATE, MAP:
SCALE: 1"=100'